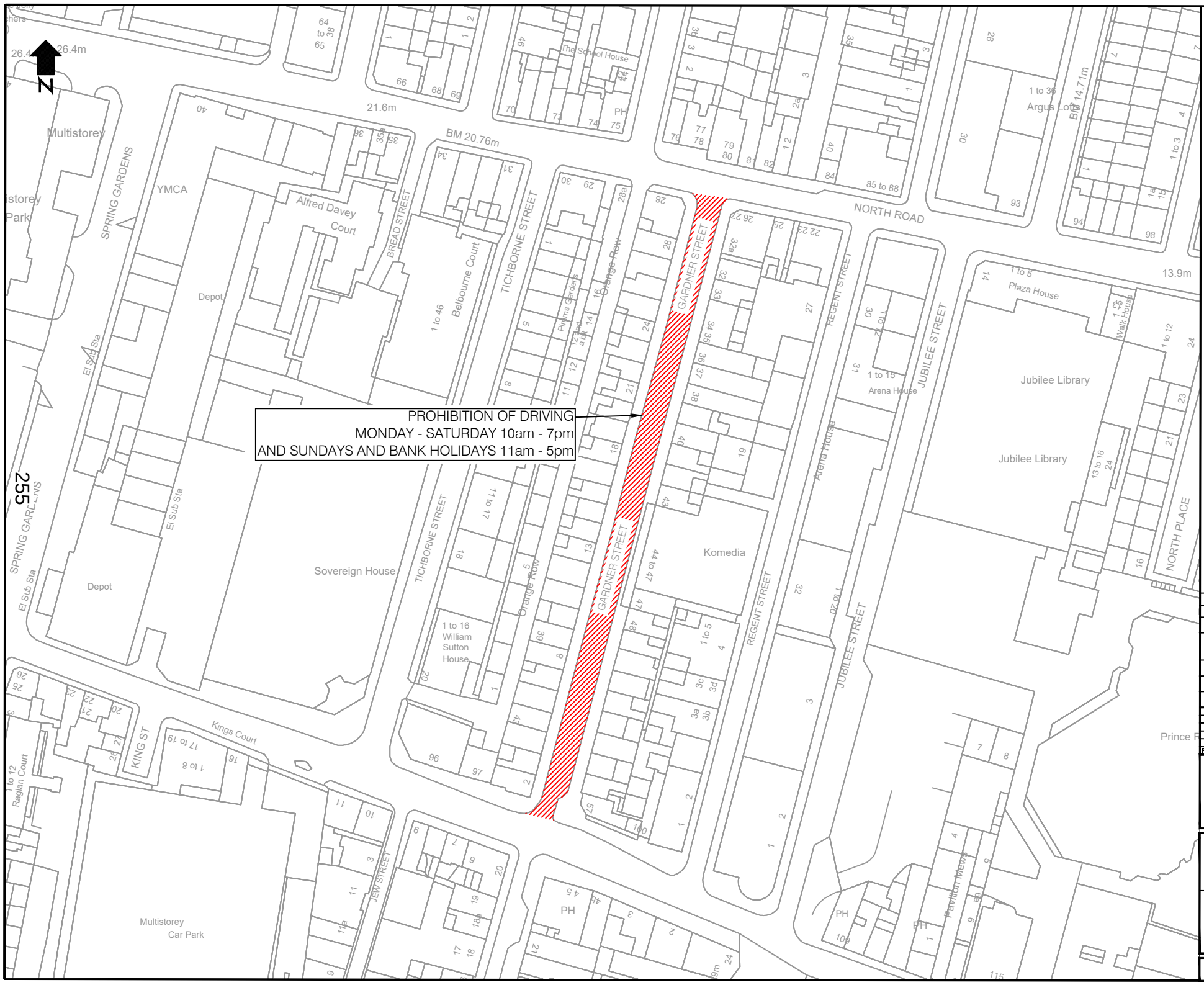

Rev	Revision details	Initials/Date
–	FIRST ISSUE	TW 01.07.20

	Signed	Date
Drawn:	TEW	01.07.20
Designed:		
Checked:		
Approved:		
File/Asset ref:		

Brighton & Hove City Council

Site Name

NORTH LAINE

GARDNER STREET

Drawing Title

PROPOSED EXPERIMENTAL TRAFFIC MANAGEMENT ORDERS

Drawing No	Scale	Rev
1000006676-TMO-02	NTS	–

Rev	Revision details	Initials/Date
–	FIRST ISSUE	TW 01.07.20

	Signed	Date
Drawn:	TEW	01.07.20
Designed:		
Checked:		
Approved:		
File/Asset ref:		

Brighton & Hove City Council

Site Name

NORTH LAINE

SYDNEY STREET

Drawing Title

PROPOSED EXPERIMENTAL TRAFFIC MANAGEMENT ORDERS

Drawing No	Scale	Rev
1000006676-TMO-03	NTS	–

This map is reproduced from Ordnance Survey material with the permission of Ordnance Survey on behalf of the Controller of Her Majesty's Stationery Office © Crown copyright. Unauthorised reproduction infringes Crown copyright and may lead to prosecution or civil proceedings. (100032379) (2018) | Contains Ordnance Survey data © Crown copyright and database right (2018)

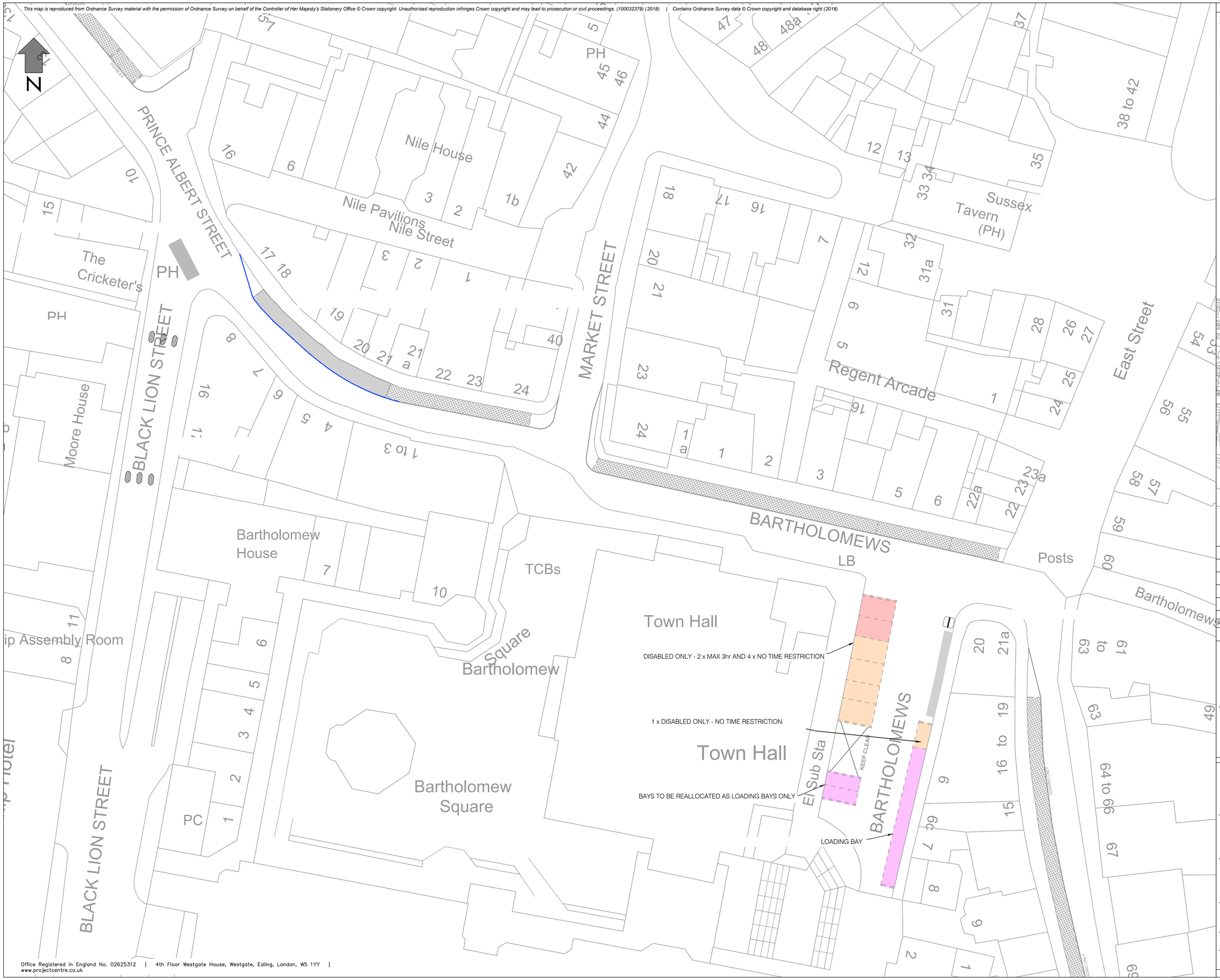

LEGEND

- DISABLED BADGE HOLDER'S PARKING PLACES MONDAY TO SUNDAY - MAXIMUM STAY 3 HOURS (NO RETURN WITHIN 1 HOUR)
- DISABLED BADGE HOLDER'S PARKING PLACES AT ANY TIME
- LOADING BAYS AT ANY TIME

Rev	Date	Description	Drn	Chk	App
1	15.10.20	BAY USAGE AMENDMENTS			
-	03.06.20	ORIGINAL ISSUE			

This drawing has been specifically prepared to meet the requirements of the named client and may contain design and innovative features which differ from conventional design standards.

PROJECT CENTRE

bsi. ISO 9001 Quality Management
FS 77166
38 Foundry Street
Brighton
BN1 4AT
Tel. 01273 627 186
Mail. info@projectcentre.co.uk
Web. www.projectcentre.co.uk

Client
Brighton & Hove City Council

Project
PROPOSED ROAD SPACE ALLOCATION FOR SOCIAL DISTANCING

Drawing Title
OLD TOWN COMMERICAL AREA AMMENDMENTS

Drawing Status
INFORMATION

Drawn	Designed	Date	Scale	Size
PF	TW	15.10.20	1:250	A1

Drawing No. 1000006676-10-02-GA | Rev 1

Office Registered in England No. 02625312 | 4th Floor Westgate House, Westgate, Ealing, London, W5 1YY | www.projectcentre.co.uk

PLOT DATE: 10/06/2020 12:08:49 | CAD REFERENCE: G:\Project Centre Brighton\Brighton\Project-BST\1000006676 BHCC Covid-19 Safety Measures And Road Space Allocation\2 Project Delivery\6 CAD\DRAWINGS\1000006676-010-02-PROPOSED ROAD SPACE ALLOCATION PHASE 2.dwg | TWalker2 | ----

257

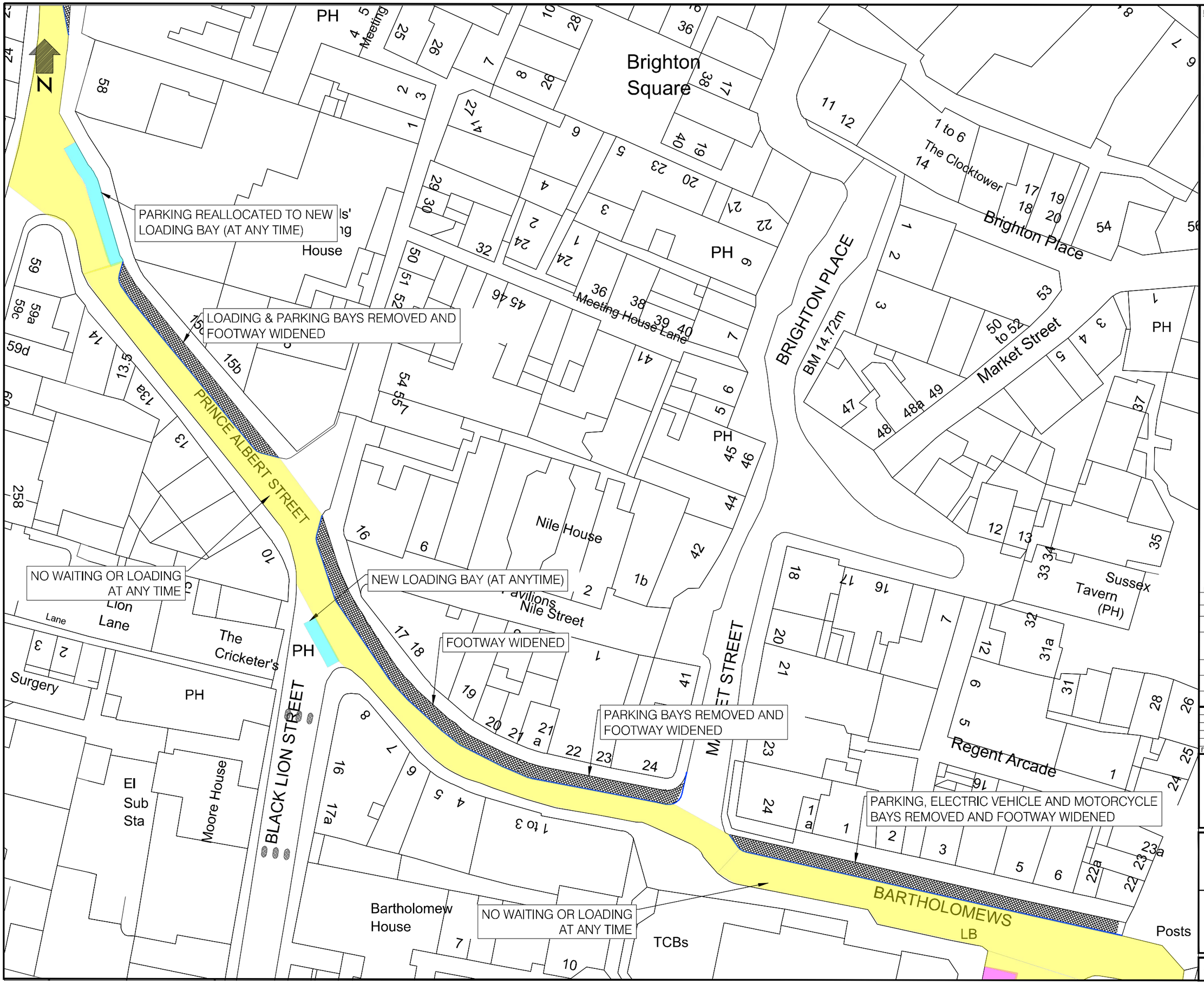

LEGEND

- NO WAITING OR LOADING AT ANY TIME
- MOTORCYCLE PARKING
- DISABLED PARKING
- CYCLE PARKING
- LOADING BAYS
- WIDENED FOOTWAYS
- NEW KERBLINE OR BARRIERS

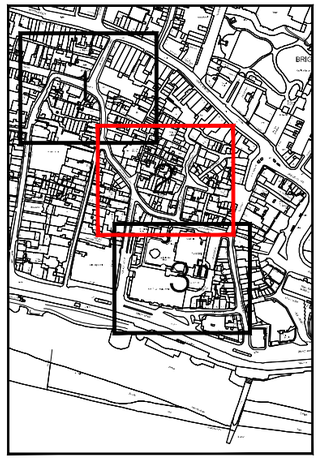

Rev	Revision details	Initials/Date
–	FIRST ISSUE	TW 01.07.20

	Signed	Date
Drawn:	TEW	01.07.20
Designed:		
Checked:		
Approved:		
File/Acad ref:		

Brighton & Hove City Council

Site Name

OLD TOWN COMMERCIAL AREA SHEET 2 OF 3

Drawing Title

PROPOSED EXPERIMENTAL TRAFFIC REGULATION ORDERS

Drawing No	Scale	Rev
1000006676-TRO-01	NTS	–

N

EXISTING DISABLED BAY (MAX STAY 3 HOURS)

MOTORCYCLE BAY REMOVED AND REPLACED WITH LOADING BAY (AT ANY TIME)

NEW DISABLED BAYS (MAX STAY 3 HOURS)

PARKING BAYS REMOVED AND FOOTWAYS WIDENED

NO WAITING OR LOADING AT ANY TIME

PARKING BAYS REMOVED AND FOOTWAYS WIDENED

2 No DISABLED BAYS RELOCATED AND FOOTWAY WIDENED

PARKING REALLOCATED TO NEW LOADING BAY (AT ANY TIME)

TCB

TCBs

DUKE STREET

SHIP STREET

Duke Street

Duke's Passage

Wenlock House

Bank

Trinity Ch

Clarence House

Victory Inn (PH)

Middle Street Primary School

Dukes Lane

Ship St Ct

Union Street

Meeting House Lane

MIDDLE STREET

Hippodrome

PH

PO

House

LEGEND

- NO WAITING OR LOADING AT ANY TIME
- MOTORCYCLE PARKING
- DISABLED PARKING
- CYCLE PARKING
- LOADING BAYS
- WIDENED FOOTWAYS
- NEW KERBLINE OR BARRIERS

Rev	Revision details	Initials/Date
–	FIRST ISSUE	TW 01.07.20

	Signed	Date
Drawn:	TEW	01.07.20
Designed:		
Checked:		
Approved:		
File/Acad ref:		

Brighton & Hove City Council

Site Name

OLD TOWN COMMERCIAL AREA SHEET 1 OF 3

Drawing Title

PROPOSED EXPERIMENTAL TRAFFIC REGULATION ORDERS

Drawing No	Scale	Rev
1000006676-TRO-01	NTS	–